

PLAT OF SURVEY


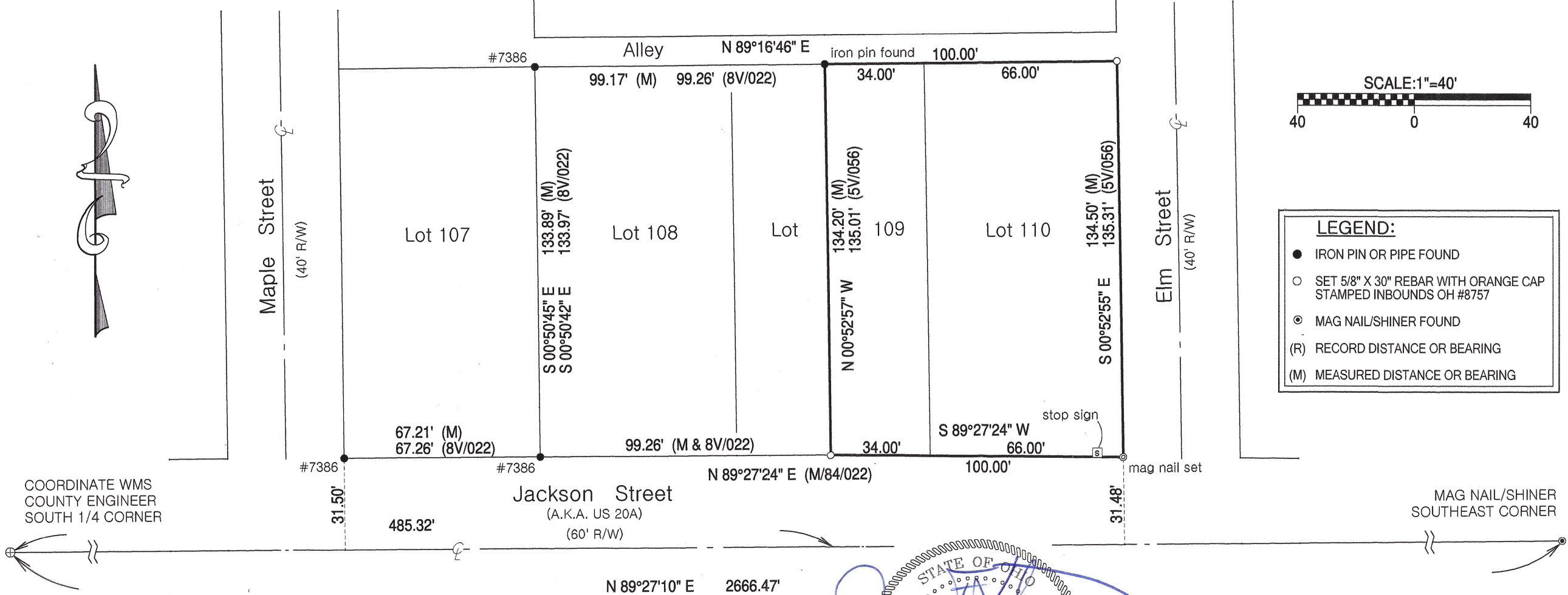
FOR:
VERDIN

BEING THE EAST 34 FEET OF LOT 109 & LOT 110
JOHN RING'S FOURTH ADDITION TO THE VILLAGE OF WEST UNITY
WILLIAMS COUNTY, OHIO
MARCH 30, 2022 ORDER NO. 220311

REFERENCE SURVEYS

Volume 5V Page 056
Volume 8V Page 222

This plat of survey has been received for record by the Williams County Engineer's Office and recorded in Volume 10V of the Survey Records, Page 149.



LEGEND:


- IRON PIN OR PIPE FOUND
- SET 5/8" X 30" REBAR WITH ORANGE CAP STAMPED INBOUNDS OH #8757
- ⊙ MAG NAIL/SHINER FOUND
- (R) RECORD DISTANCE OR BEARING
- (M) MEASURED DISTANCE OR BEARING

COORDINATE WMS
COUNTY ENGINEER
SOUTH 1/4 CORNER

MAG NAIL/SHINER
SOUTHEAST CORNER

James F. Stevenson
Ohio Registered Surveyor No. 8757
14222 Grass Lake Road
Camden, MI 49232
Office: 419-277-9554
Email: jamie@inbounds.pro

The bearings shown on this drawing are based on an assumed meridian and are shown only for the purpose of indicating angular relationships.



I hereby certify that we have surveyed the hereon depicted parcel in the field and have found or set survey markers as shown. This survey was made without benefit of a Title Report and is subject to any additional items which might be disclosed by such a report.

INBOUNDS SURVEYING, LLC